








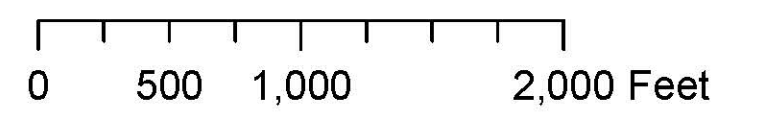


Cedar Lake IC Drainage District

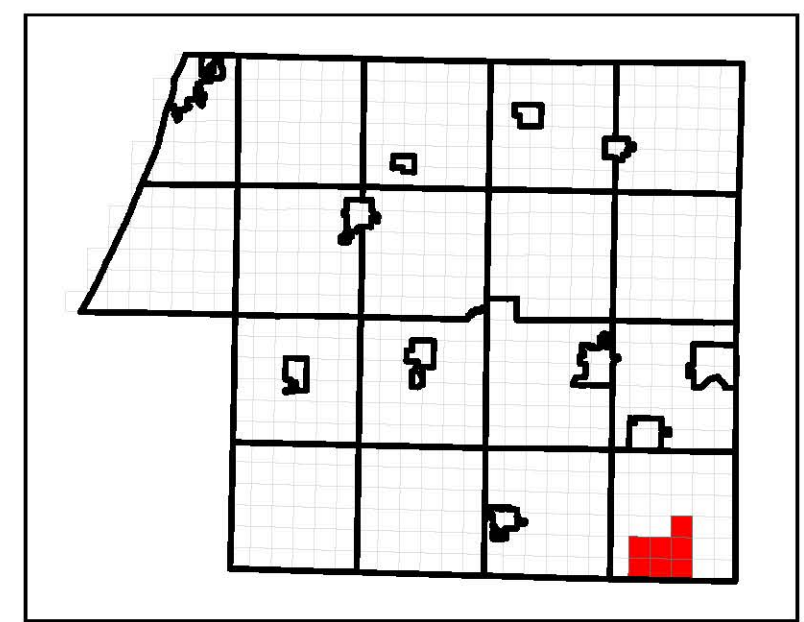


Legend

-  County Drains Tiled
-  County Drains Open Ditch
-  Cedar Lake IC District
-  Section Corners
-  Rivers
-  Roads
-  Parcel Lines
-  Contours (ft)



Van Buren County, GIS
 Copyright 2008
 219 Paw Paw St. Suite 302
 Paw Paw, MI. 49079
 269-657-8243
 www.vbco.org



Information shown on this map is not warranted for accuracy or merchantability. Reproduction of this material is not possible without written permission of Van Buren County, MI.

