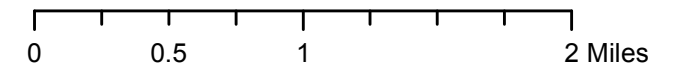


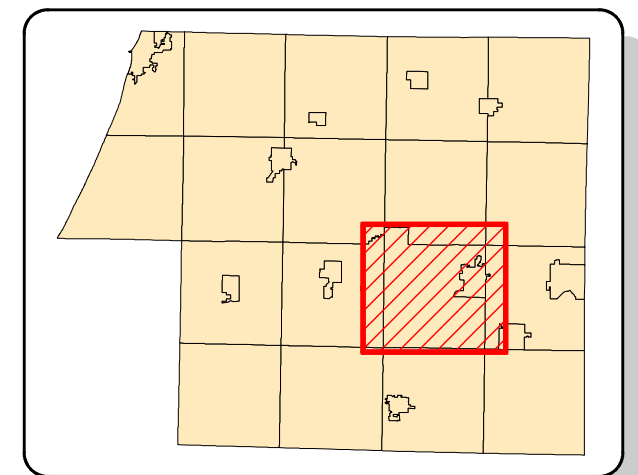

Paw Paw Township County Drains

Legend

- Lake Level Control Structure
- County Drain Tiled
- County Drain Open Ditch
- 2012 roads
- Minor Civil Division
- Natural Watercourse
- Contour Line (ft)
- Section Line



Van Buren County GIS
Copyright 2013
(269) 657-8243
www.vbco.org



Information shown on this map is not warranted for accuracy or merchantability. Reproduction of this material is not possible without written permission of Van Buren County, MI.

Date: 1/3/2013