




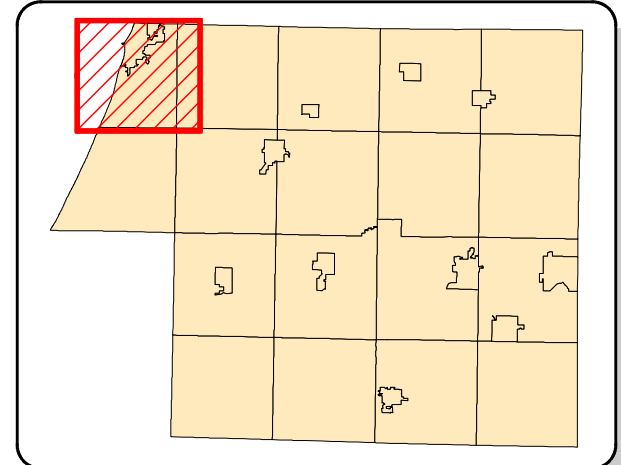

# South Haven Township County Drains

## Legend

-  Lake Level Control Structure
-  County Drain Tiled
-  County Drain Open Ditch
-  2012roads
-  Minor Civil Division
-  Natural Watercourse
-  Contour Line (ft)
-  Section Line



Van Buren County GIS  
Copyright 2013  
(269) 657-8243  
www.vbco.org



Information shown on this map is not warranted for accuracy or merchantability. Reproduction of this material is not possible without written permission of Van Buren County, MI.

Date: 1/3/2013

